

















**LEGEND:**

-  LIGHTING
-  EARTH WORKS (APPROX EXTENT)
-  NEW KERB & CHANNEL
-  TACTILE GROUND SURFACE INDICATOR (TGS)
-  DIRECTIONAL TGS
-  NEW CATCHPIT
-  ROAD WIDENING
-  NEW MANHOLE
-  PEDESTRIAN REFUGE ISLAND
-  SHARED PATH
-  SIGN
-  SHARED CROSSING
-  URBAN VEHICLE CROSSING (REFER TO TCC IDC T431)
-  SPEED CUSHION

**NOTES:**

1. ALL SIGNS AND MARKINGS SHALL BE IN ACCORDANCE WITH NZTA MANUAL OF TRAFFIC SIGNS AND MARKINGS PART 1 & 2, THE NZTA P24 PERFORMANCE BASED SPECIFICATION FOR TRAFFIC SIGNS AND THE RSMA COMPLIANCE STANDARD FOR TRAFFIC SIGNS.
2. SETTING OUT OF MARKINGS TO BE CONFIRMED ON SITE WITH THE SITE ENGINEER PRIOR TO INSTALLATION.
3. WHERE NEW SIGN POSTS ARE TO BE INSTALLED, ALL EXISTING SERVICES SHOULD BE LOCATED & PROTECTED.

**FOR INFORMATION  
NOT FOR CONSTRUCTION**

No.	Revision								
A	FOR INFORMATION								
		By	Chk	Appd	Date				
		KGF	AS	TLH	19.12.19				

Drawing Originator:



Original Scale (A1)	Design	CR	19.12.19	Approved For Construction*
1:250	Drawn	KGF	19.12.19	Date
Reduced Scale (A3)	Design Checker			
1:500	Day Check			
	* Refer to Revision 1 for Original Signature			

Client:



Project: **ARATAKI TRANSPORT CORRIDOR**

Title: **CONCORD FARM/LINKS INTERSECTION GENERAL ARRANGEMENT**

Discipline	Rev
CIVIL ENGINEERING	A
Drawing No.	
3935299-CA-092	